





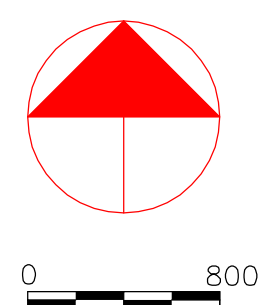
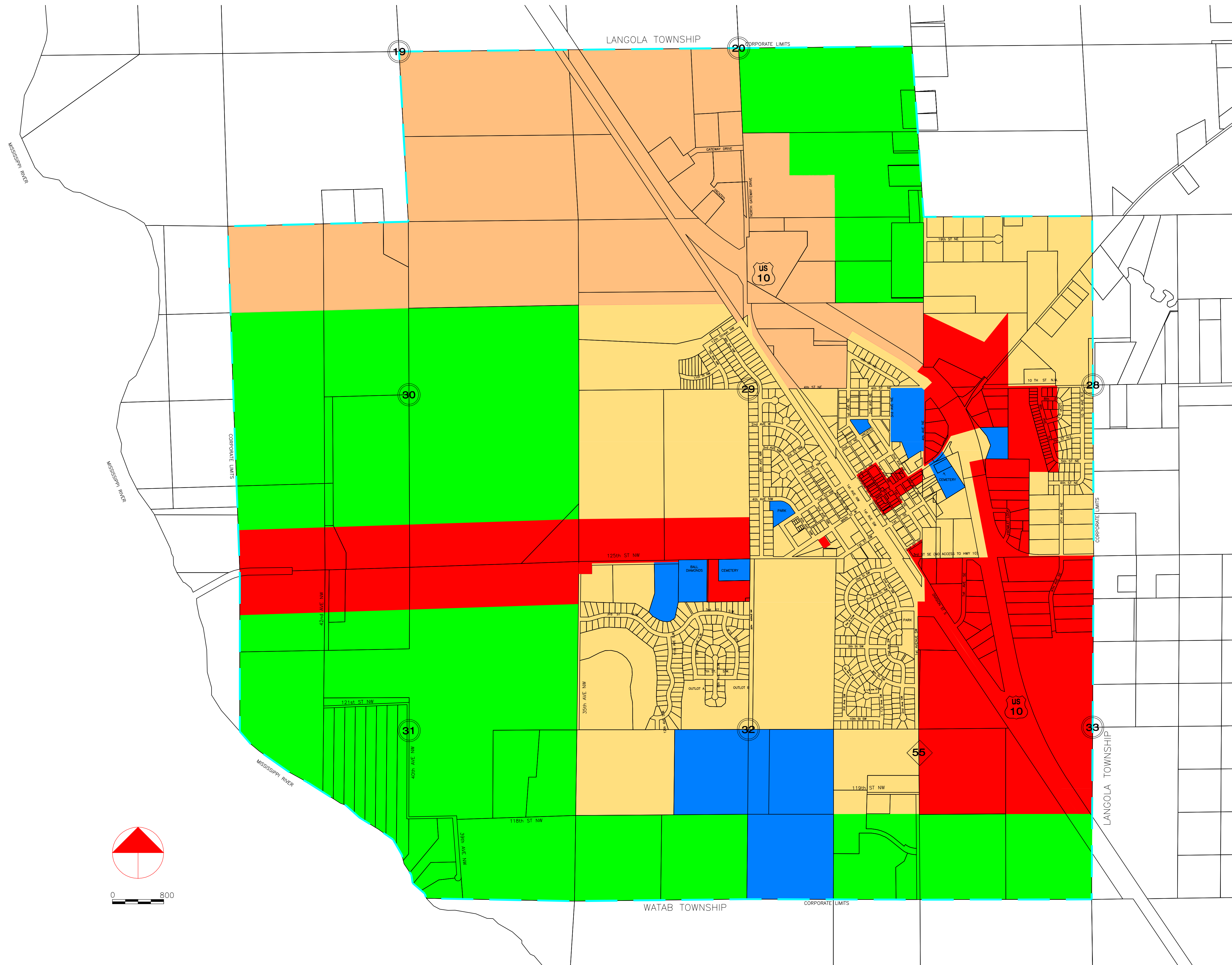


# CITY OF RICE LAND USE MAP 2012 (DRAFT)

## LEGEND

-  RESIDENTIAL
-  AG / RESIDENTIAL
-  COMMERCIAL
-  INDUSTRIAL
-  PARK / REC / PUBLIC /  
CHURCH / STATE
-  MUNICIPAL BOUNDARY



THIS IS TO CERTIFY THAT THIS MAP CONSTITUTES THE OFFICIAL  
COMPREHENSIVE LAND USE MAP OF THE CITY OF RICE, BENTON  
COUNTY, MINNESOTA AS IS REFERRED TO IN THE 2011  
COMPREHENSIVE PLAN OF THE MUNICIPALITY.

ZONING ADMINISTRATOR \_\_\_\_\_ DATE \_\_\_\_\_

ADOPTED BY THE CITY COUNCIL OF THE CITY OF RICE ON  
FEBRUARY 6, 2012 - RESOLUTION NO. 020612-01

REVISION DATE: FEBRUARY 21, 2012